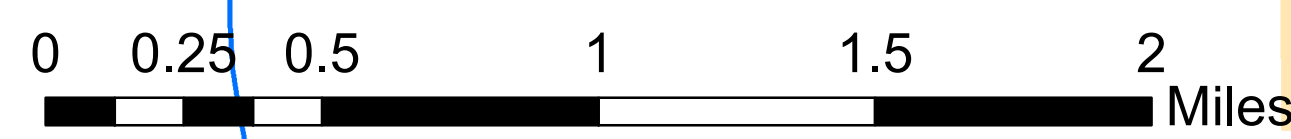
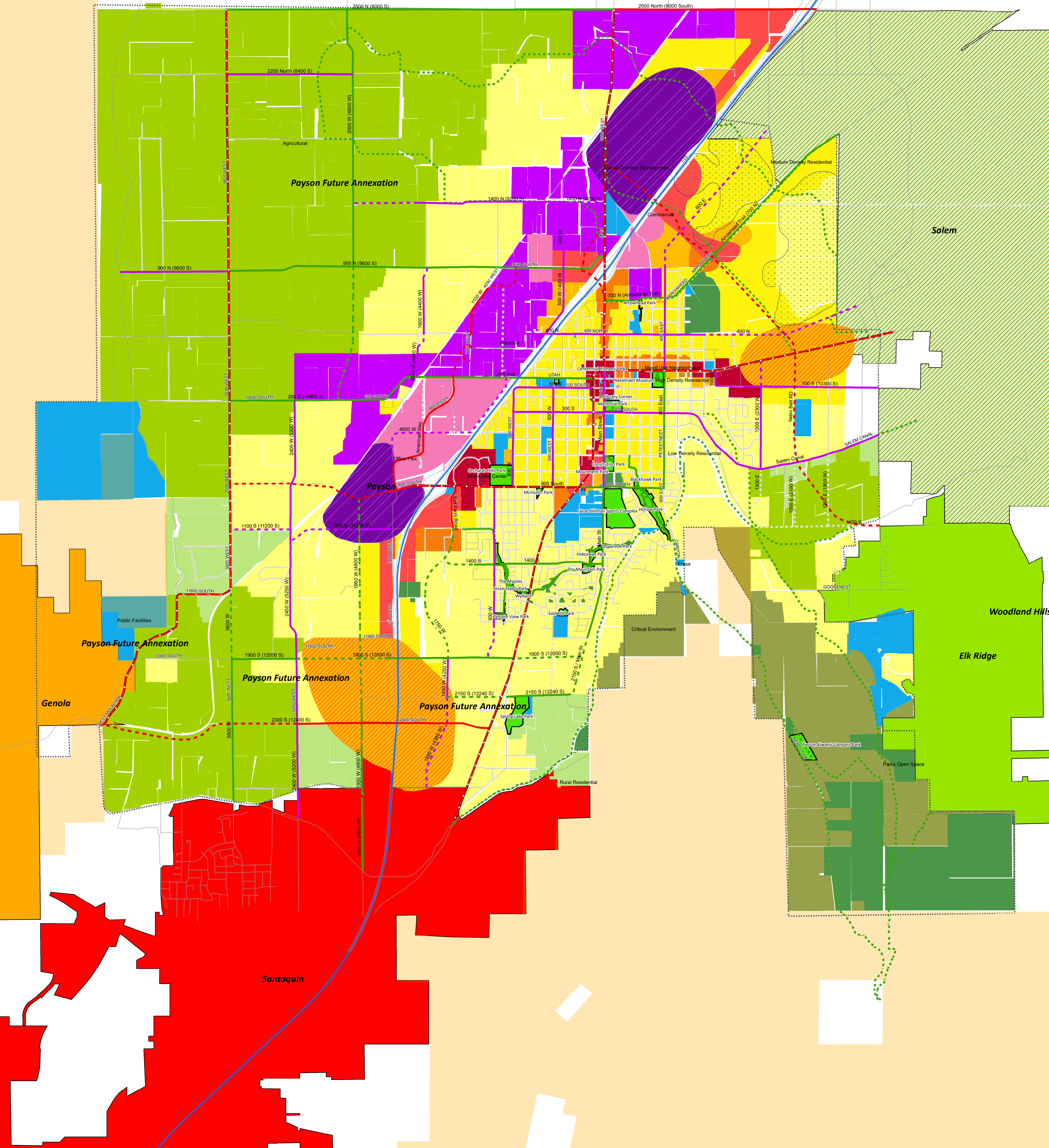
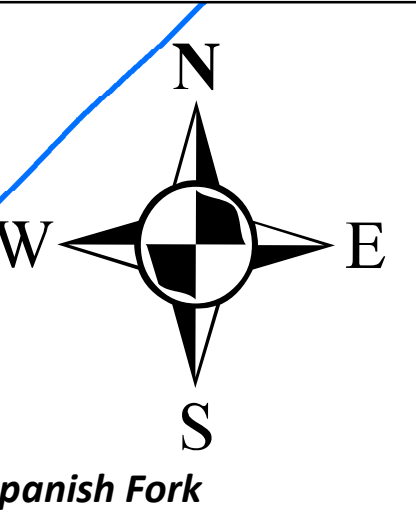


Payson City General Plan



I-15 I-15 UDOT Arterial Arterial Future Arterial Major Collector Future Major Collector Minor Collector Future Minor Collector Future Local Road		Future Street Plan Existing Trails Proposed Trails Local Roads Annexation Boundary Existing Parks Federal Land Wetlands Overlay Mixed Use Overlay		Legend Mixed Use Development Node Transit Oriented Development Node Payson Future Land Use DEV TYPE Mixed Use Center Mixed Use Neighborhood Transit Oriented Development Commercial Office Flex		CITY Elk Ridge Genola Salem Santaquin	
Industrial Public Facilities High Density Residential Medium Density Residential Low Density Residential Rural Residential Parks Open Space Critical Environment		Existing Trails Proposed Trails Local Roads Annexation Boundary Existing Parks Federal Land Wetlands Overlay Mixed Use Overlay		Legend Mixed Use Development Node Transit Oriented Development Node Payson Future Land Use DEV TYPE Mixed Use Center Mixed Use Neighborhood Transit Oriented Development Commercial Office Flex		CITY Elk Ridge Genola Salem Santaquin	